




# Nasoga Gulf Aquatic Lands

Point of Commencement:  
A point on the easterly natural boundary of Nasoga Gulf at UTM coordinate N6079457, E 430471, thence clockwise.

 Nasoga Gulf Aquatic Lands Boundary

 100m Contours

 Category B Lands

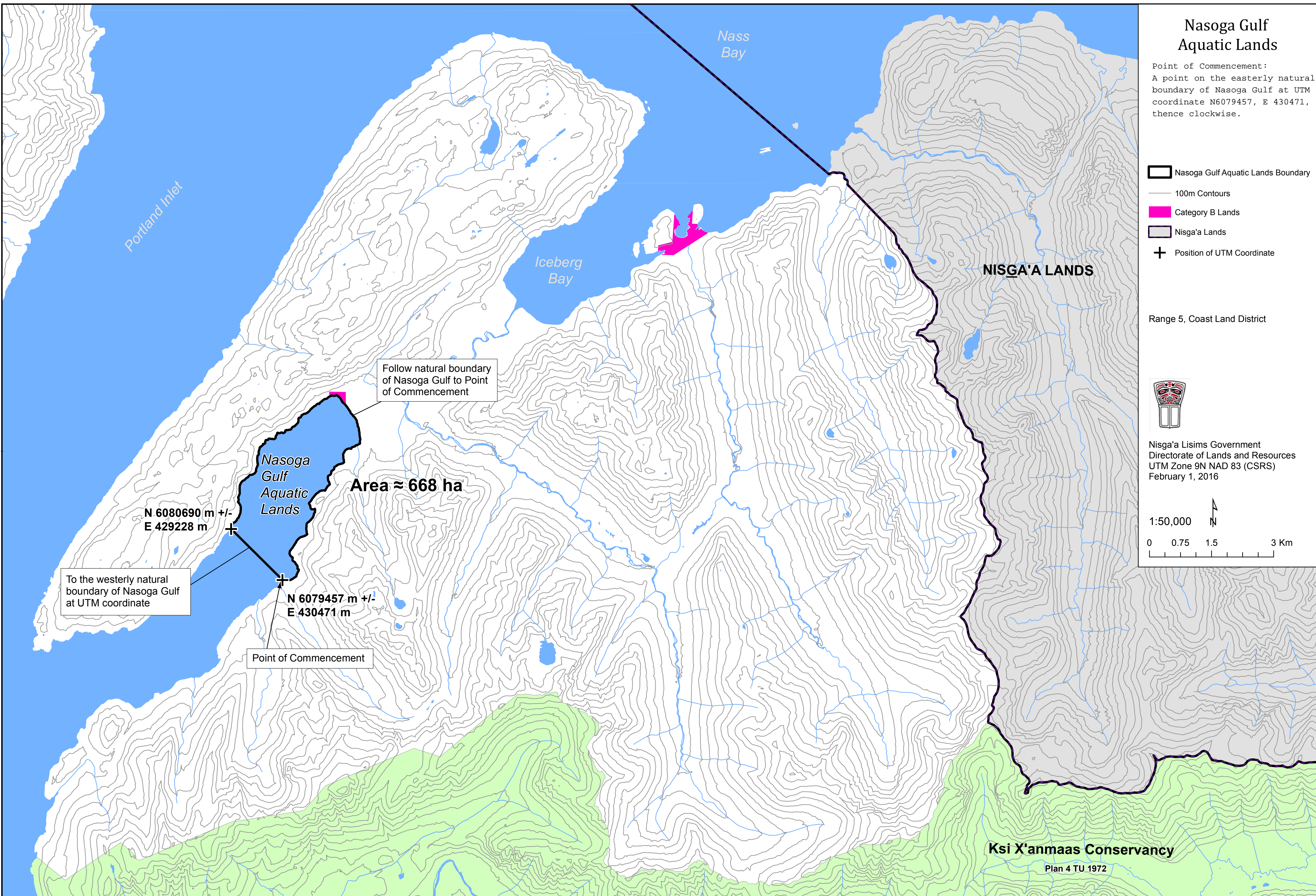
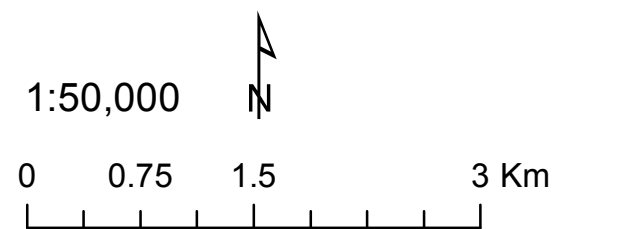
 Nisga'a Lands

 Position of UTM Coordinate

Range 5, Coast Land District



Nisga'a Lisims Government  
Directorate of Lands and Resources  
UTM Zone 9N NAD 83 (CSRS)  
February 1, 2016



Portland Inlet

Nass Bay

Iceberg Bay

NISGA'A LANDS

Follow natural boundary of Nasoga Gulf to Point of Commencement

Nasoga Gulf Aquatic Lands

Area  $\approx$  668 ha

N 6080690 m +/-  
E 429228 m

To the westerly natural boundary of Nasoga Gulf at UTM coordinate

N 6079457 m +/-  
E 430471 m

Point of Commencement

Ksi X'anmaas Conservancy

Plan 4 TU 1972